



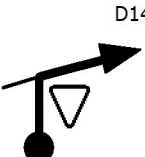
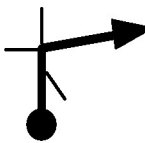

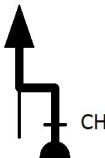
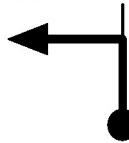

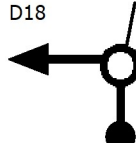
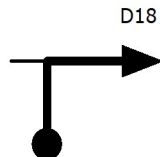

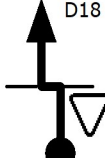

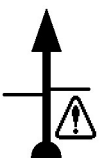


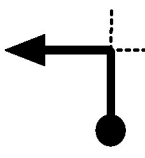
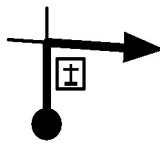



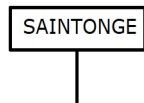
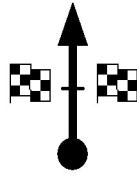


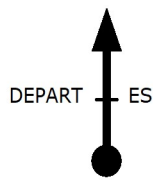
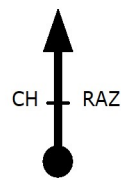


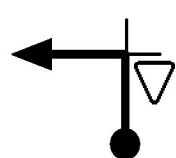
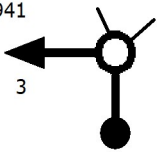
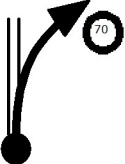
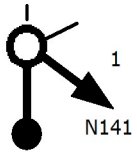
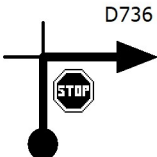
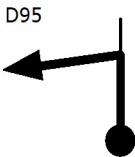
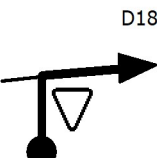

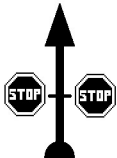


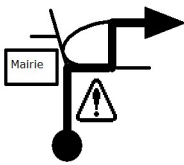
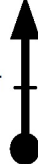
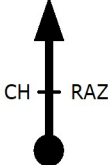


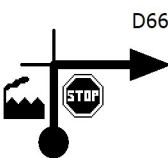
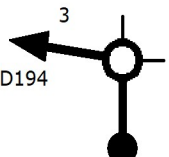
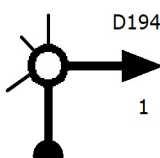
Distance cumulée partielle	Note	Description / DIRECTION
10,8 3,3	 8	
7,5 0,7	 7	MERIGNAC
6,8 2,7	 6	
4,1 3,6	 5	
0,5 0,2	 4	ECHALLAT HIERSAC
0,3 0,1	 3	ECHALLAT HIERSAC
0,2 0,2	 2	HIERSAC CHATEAUNEUF
0,0 0,0	 1	<b>RAZ</b>

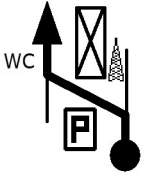
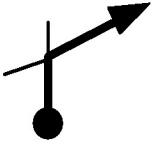
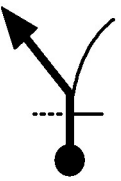

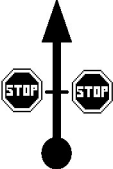
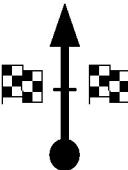

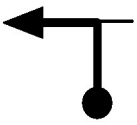
Distance cumulée partielle	Note	Description / DIRECTION
18,0 0,8	 16	SAINTONGE GRAVES-ST AMANT
17,2 1,0	 15	
16,2 0,2	 14	ST MEME les C.
16,0 0,5	 13	ST MEME les C.
15,5 2,8	 12	
12,7 0,4	 11	ST SIMON BASSAC
12,3 1,1	 10	ANGOULEME BOURRAS
11,2 0,4	 9	PRIORITE A DROITE

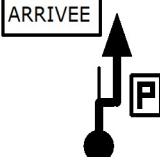

Distance cumulée partielle	Note	Description / DIRECTION
25,9 0,9		24
25,0 0,4		23
24,6 0,8		LE FOURNY 22
23,8 2,0		21
21,8 1,4		20
20,4 0,2		19
20,2 2,1		18
18,1 0,1		17

Distance cumulée partielle	Note	Description / DIRECTION
3,4 1,6		32
1,8 1,4		31
0,4 0,2		30
0,2 0,2		29
27,5 0,1		28
27,4 0,5		ENTREE ES SECURISEE 27
26,9 0,3		ST PREUIL 26
26,6 0,7		25

Distance cumulée partielle	Note	Description / DIRECTION
17,2 0,5	D941  40	ROUILLAC SIGOGNE JARNAC
16,7 5,2	 39	ROUILLAC SIGOGNE JARNAC- EST
11,5 4,3	 38	ANGOULÊME ROUILLAC JARNAC- EST
7,2 0,9	D736  37	JARNAC
6,3 0,9	D95  36	GENSAC-LA-PALLUE GARANCILLE (PDL D)
5,4 1,6	D18  35	ST MEME les CARRIERES
3,8 0,1	 34	
3,7 0,3	 33	

Distance cumulée partielle	Note	Description / DIRECTION
0,4 0,3	 48	
0,1 0,1	DEPART — ES  47	
24,8 0,1	CH — RAZ  46	<b>RAZ</b>
24,7 4,3	 45	ENTREE ES SECURISEE
20,4 1,9	FOUSSIGNAC  44	
18,5 0,4	D66  43	FOUSSIGNAC VAUX-ROUILLAC
18,1 0,4	3 D194  42	FOUSSIGNAC
17,7 0,5	D194  41	LES METAIRIES REPARSAC FOUSSIGNAC

Distance cumulée partielle	Note	Description / DIRECTION
6,6 0,4	 56	TRAVERSER le PARKING de la CASERNE des POMPIERS
6,2 0,4	 55	
5,8 2,1	 54	INTERDIT POIDS LOURDS
3,7 1,0	 53	
2,7 0,3	 52	
2,4 0,1	 51	
2,3 1,7	 50	
0,6 0,2	 49	

Distance cumulée partielle	Note	Description / DIRECTION
6,8 0,1	 58	PARKING FACE AU 27
6,7 0,1	 57	AUTRES DIRECTIONS LE VINGT SEPT