


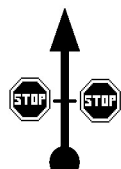
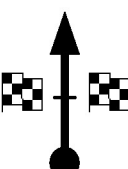
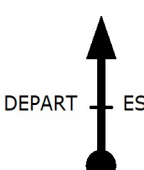
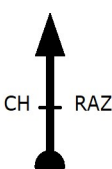
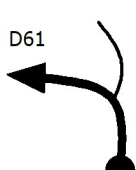
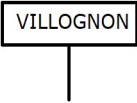
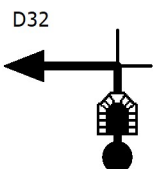

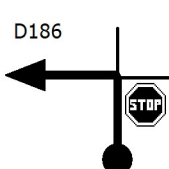
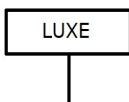
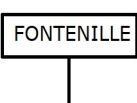
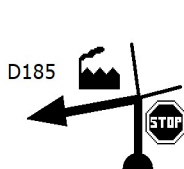

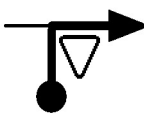
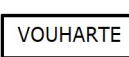

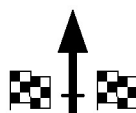



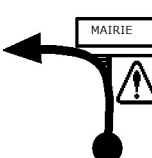


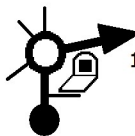
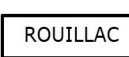
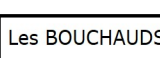
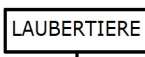
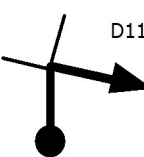
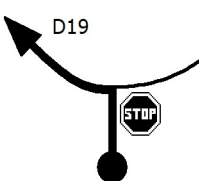
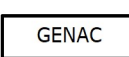
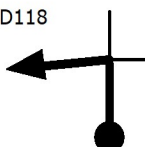
Distance cumulée partielle	Note	Description / Direction
18,6 0,3	 8	
18,3 1,6	 7	LUXE MANSLE
16,7 3,0	 6	
13,7 6,1	 5	FOUQUEURE
7,6 6,8	 4	
0,8 0,7	 3	RUFFEC AIGRE suivre R.P. sur 12,8 km
0,1 0,1	 2	
0,0 0,0	 1	DEPART devant le 27 RAZ

Distance cumulée partielle	Note	Description / Direction
27,1 0,2	 16	
26,9 2,7	 15	Sens unique
24,2 0,9	 14	
23,3 0,8	 13	LUXE
22,5 0,1	 12	MAIRIE STADE AUTRES DIRECTIONS
22,4 1,0	 11	LUXE Interdit 19 T
21,4 0,4	 10	LIGNE
21,0 2,4	 9	

Distance cumulée partielle	Note	Description / Direction
3,8 0,2	 24	
3,6 0,5	 23	Route de Lonnes LONNES
3,1 0,3	 22	
2,8 0,2	 21	
2,6 2,5	 20	
0,1 0,1	 19	
28,6 1,4	 18	RAZ
27,2 0,1	 17	MANSLE

Distance cumulée partielle	Note	Description / Direction
14,4 2,4	 32	
12,0 0,3	 31	VILLOGNON
11,7 0,9	 30	AIGRE FOUQUEURE
10,8 1,1	 29	LUXE-gare
9,7 4,3	 28	
5,4 0,5	 27	
4,9 0,9	 26	FONTENILLE (PDL)
4,0 0,2	 25	

Distance cumulée partielle	Note	Description / Direction
5,1 0,7	D737  40	LA CHAPELLE AIGRE
4,4 1,7	VOUHARTE  39	
2,7 0,4	 38	
2,3 2,0	 37	
0,3 0,3	DEPART — ES  36	
17,2 1,8	CH — RAZ  35	RAZ
15,4 0,3	 34	
15,1 0,7	MAIRIE  33	CHAUSSEE GLISSANTE

Distance cumulée partielle	Note	Description / Direction
19,5 0,3	D939  48	St JEAN d'Y MATHA
19,2 3,8	ROUILLAC  47	
15,4 1,5	Les BOUCHAUDS  46	
13,9 2,1	LAUBERTIERE  45	
11,8 0,4	D118  44	ROUILLAC Suivre RP sur 7,7 km
11,4 0,2	D19  43	ST GENIS d'H
11,2 3,7	GENAC  42	
7,5 2,4	D118  41	GENAC

Distance cumulée	Note	Description / Direction
partielle		
21,3 0,0	 54	
21,3 0,1	 53	
21,2 0,5	 52	SIGOGNE JARNAC-COGNAC
20,7 0,2	 51	JARNAC - HIERSAC CHATEAUNEUF (Poids lourds)
20,5 0,5	 50	JARNAC - HIERSAC CHATEAUNEUF (POIDS LOURDS)
20,0 0,5	 49	St JEAN d'ANGELY MATHA COGNAC

Distance cumulée	Note	Description / Direction
partielle		