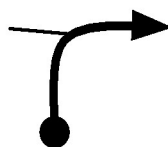

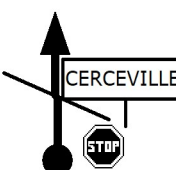

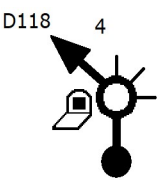
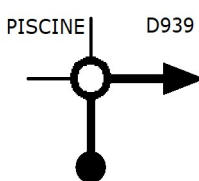
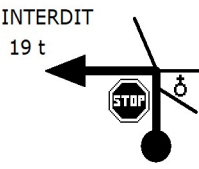
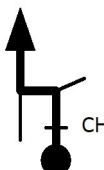
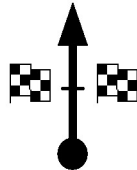
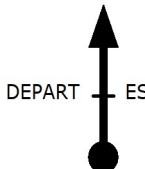
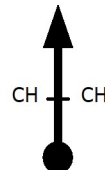
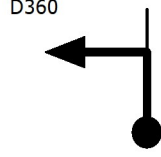

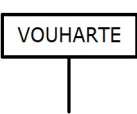
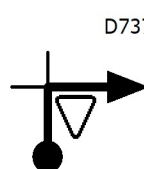
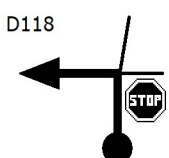
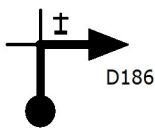
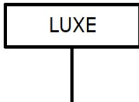

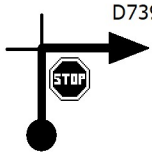

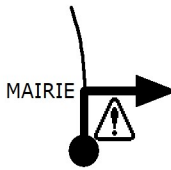

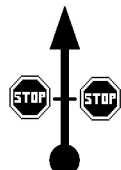
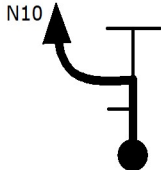
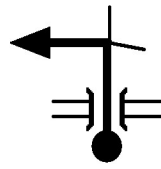

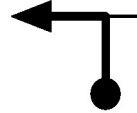

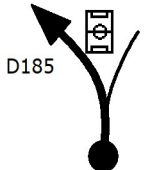
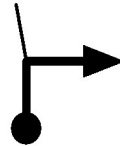
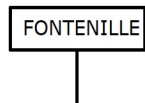
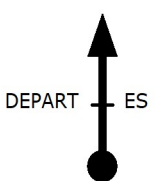
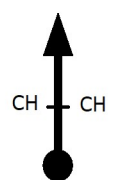

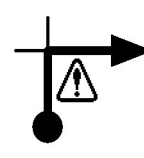
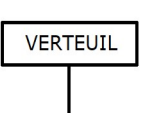
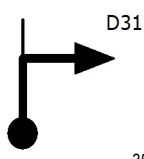

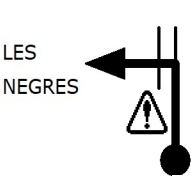


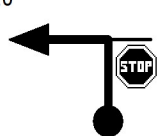
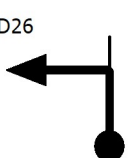
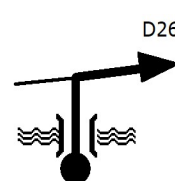
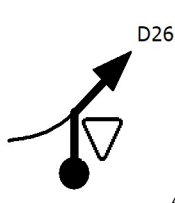
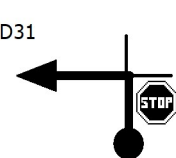
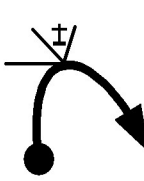

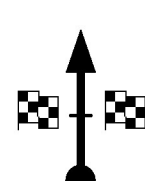
Distance cumulée partielle	Note	Description
11,3 1,2	 8	Chemin de la Rivière
10,1 1,4	 7	PONTOUR
8,7 2,3	 6	Rue Croix Saint Martin PONTOUR LA TOUCHE
6,4 5,2	 5	PUYBOSSARD CERCEVILLE PONTOUR
1,2 0,4	 4	D118 GENAC
0,8 0,7	 3	D939 ANGOULEME ST CYBARDEAUX
0,1 0,1	 2	Rue de Jarnac
0,0 0,0	 1	DEPART DEVANT LE 27 <b>RAZ</b>


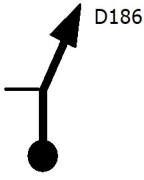
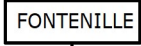
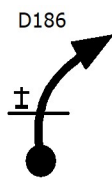
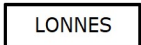
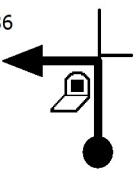

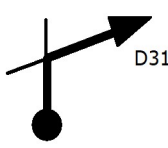
Distance cumulée partielle	Note	Description
20,8 2,0	 16	ARRIVEE ES
18,8 0,3	 15	DEPART ES "Xambes"
18,5 2,4	 14	CH ENTREE ES "Xambes"
16,1 1,0	 13	D360 XAMBES
15,1 0,6	 12	
14,5 0,9	 11	
13,6 1,5	 10	D737 ANGOULEME MONTIGNAC VOUHARTE
12,1 0,8	 9	D118 COULONGES

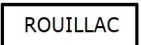
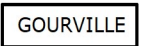
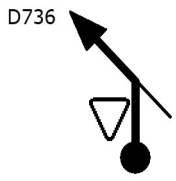

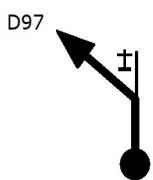
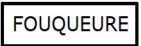

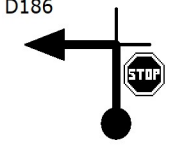
Distance cumulée partielle	Note	Description
27,6 0,2	 24	D186 FONTENILLE
27,4 0,8	 23	
26,6 0,3	 22	D186 LUXE FONTENILLE JUILLE
26,3 2,6	 21	D739 MANSLE CELLETES
23,7 0,5	 20	D32 Gare - LUXE
23,2 0,3	 19	REVÊTEMENT GLISSANT
22,9 1,7	 18	Villognon LUXE - Gare
21,2 0,4	 17	POINT STOP

Distance cumulée partielle	Note	Description
37,2 1,3	 32	N10 POITIERS RUFFEC
35,9 1,5	 31	
34,4 0,3	 30	ROUTE DE LA METAIRIE
34,1 0,3	 29	
33,8 0,6	 28	QUITTER LA D185
33,2 0,3	 27	D185 LES DEFFENDS LES VIGNAUDS
32,9 0,4	 26	STADE LES DEFFENDS LES VIGNAUDS
32,5 4,9	 25	

Distance cumulée partielle	Note	Description
46,2 0,2	 40	DEPART ES "Aizecq"
46,0 0,5	 39	CH ENTREE ES "Aizecq"
45,5 2,2	 38	
43,3 0,3	 37	A L'OPPOSE DE POURSAC pour POIDS LOURDS
43,0 1,9	 36	
41,1 0,6	 35	D31 NANTEUIL VERTEUIL
40,5 0,2	 34	
40,3 3,1	 33	LES NEGRES SALLES DE Vn VERTEUIL

Distance cumulée partielle	Note	Description
56,2 2,6	 48	D910 MANSLE CHARME SALLES DE V.
53,6 0,1	 47	D26 SALLES DE V. RUFFEC
53,5 0,6	 46	D26 RUFFEC (PDL D)
52,9 2,4	 45	D26 VERTEUIL
50,5 0,3	 44	D31
50,2 0,3	 43	
49,9 0,3	 42	POINT STOP
49,6 3,4	 41	ARRIVEE ES

Distance cumulée partielle	Note	Description
69,0 4,3		
64,7 0,1		D186 LUXE
64,6 2,4		
62,2 0,4		D186 FONTENILLE
61,8 1,9		
59,9 0,3		D186 LONNES
59,6 3,2		D31 CHARME
56,4 0,2		D31 SALLES DE Vn CHARME

Distance cumulée partielle	Note	Description
92,0 7,4		
84,6 5,0		
79,6 3,0		D736 GOURVILLE ROUILLAC suivre R.P. sur 12,8 km
76,6 1,6		
75,0 1,2		D97 GOURVILLE LA TALONNIERE
73,8 2,9		
70,9 0,9		D739 FOUQUEURE AIGRE TUSSON
70,0 1,0		D186 LUXE - Gare

