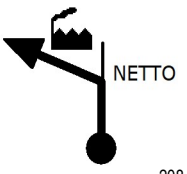
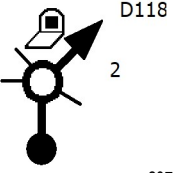
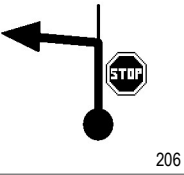
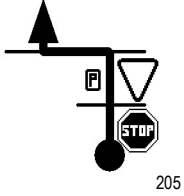
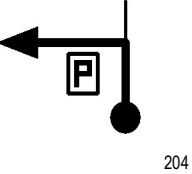
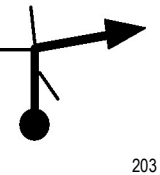
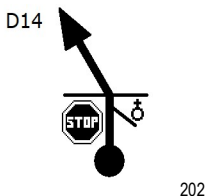
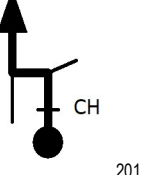
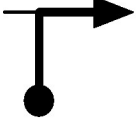

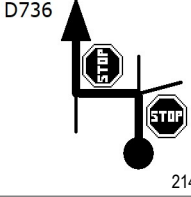
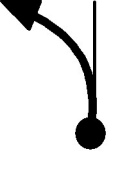




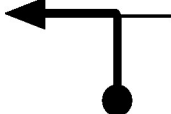






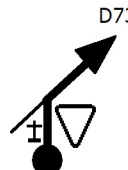


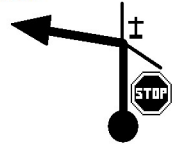
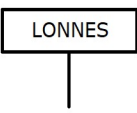


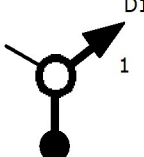
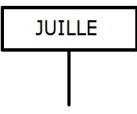
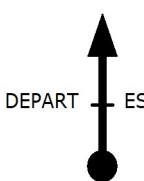
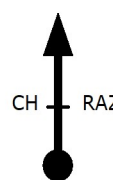

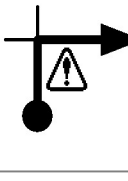
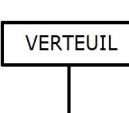
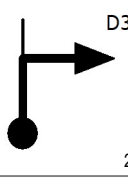




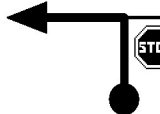
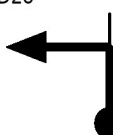
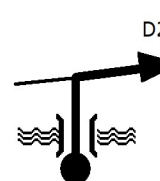

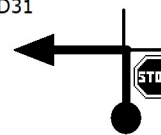
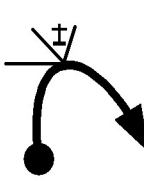
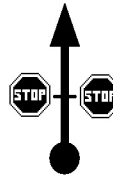
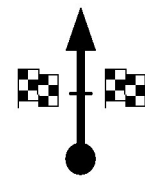
Distance cumulée partielle	Note	Description
1,1 0,1	 208	GROSVILLE
1,0 0,1	 207	D118 GENAC
0,9 0,4	 206	
0,5 0,2	 205	Rue du Pont de la Motte
0,3 0,1	 204	
0,2 0,1	 203	ECHALLAT HIERSAC
0,1 0,1	 202	HIERSAC
0,0 0,0	 201	DEPART DEVANT LE 27 RAZ

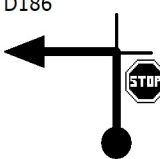
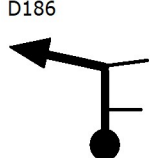
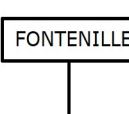




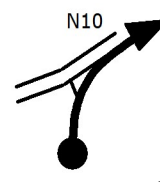
Distance cumulée partielle	Note	Description
17,9 2,9	 216	
15,0 5,8	 215	D97 FOUQUEURE
9,2 2,4	 214	D117 / D736 AIGRE
6,8 1,3	 213	GOURVILLE AIGRE
5,5 0,8	 212	Route de Gourville
4,7 0,2	 211	
4,5 0,7	 210	
3,8 2,7	 209	Grosville

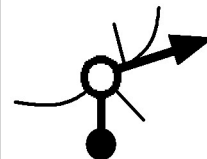

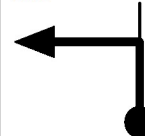
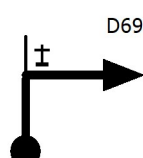
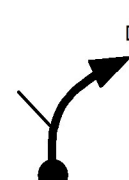

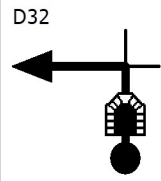

Distance cumulée partielle	Note	Description
29,2 2,7	C1 	C1 JUILLE 224
26,5 0,4	D61 	D61 MANSLE 223
26,1 2,5		Ligné 222
23,6 1,4		LIGNE 221
22,2 1,7	D40 	D40 TUSSON 220
20,5 0,7	D184 	D184 TUSSON 219
19,8 0,2	FOUQUEURE 	218
19,6 1,7	D739 	D739 LUXE MANSLE 217

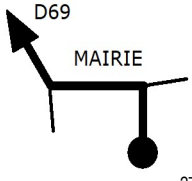
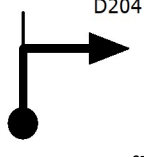
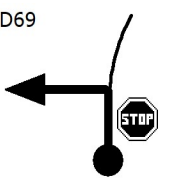
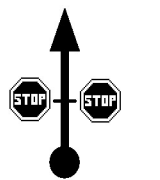
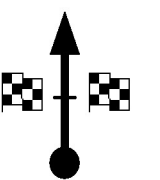
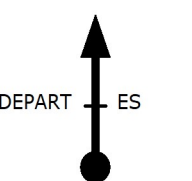
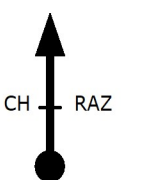
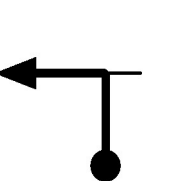
Distance cumulée partielle	Note	Description
35,0 0,3	D31 	D31 VERTEUIL 232
34,7 2,3	D31 	D31 VERTEUIL 231
32,4 0,3	D186 	D186 SALLES DE VILLEFAGNAN (PDL) 230
32,1 1,4	LONNES 	229
30,7 0,6		C1 LONNES 228
30,1 0,1		LONNES 227
30,0 0,4	D185 	D185 FONTENILLE LONNES 226
29,6 0,4	JUILLE 	225


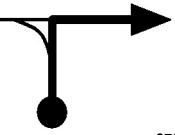


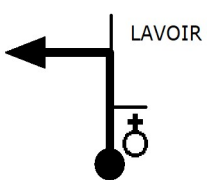
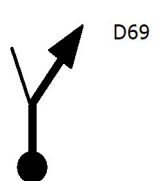
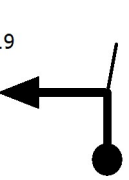

Distance cumulée partielle	Note	Description
0,3 0,3	 240	DEPART ES "Aizecq"
43,3 0,4	 239	CH ENTREE ES "Aizecq" RAZ
42,9 2,2	 238	
40,7 0,4	 237	A L'OPPOSE DE POURSAC pour POIDS LOURDS
40,3 1,8	 236	
38,5 0,2	 235	D31 NANTEUIL VERTEUIL
38,3 0,3	 234	D910 VERTEUIL RUFFEC
38,0 3,0	 233	

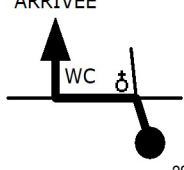
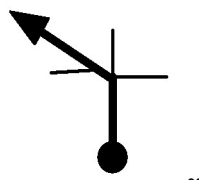
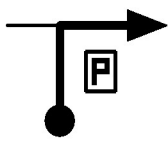
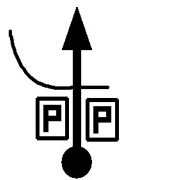
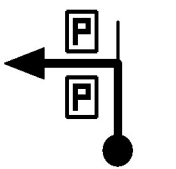
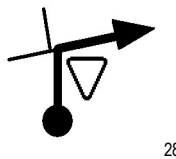
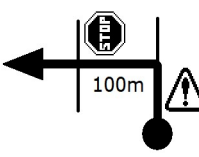
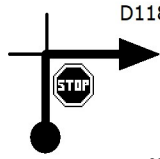
Distance cumulée partielle	Note	Description
10,2 2,5	 248	D910 MANSLE CHARME SALLES DE V.
7,7 0,2	 247	D26 SALLES DE V. RUFFEC
7,5 0,6	 246	D26 RUFFEC
6,9 2,3	 245	D26 VERTEUIL
4,6 0,4	 244	D31
4,2 0,3	 243	Bitas
3,9 0,3	 242	POINT STOP
3,6 3,3	 241	ARRIVEE ES

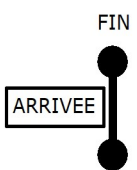
Distance cumulée partielle	Note	Description
23,2 5,3	D186 	D186 LUXE - GARE
17,9 0,2	D186 	D186 LUXE
17,7 1,2		
16,5 2,3		D185 FONTENILLE
14,2 0,2		LES ESSARDS
14,0 0,3		D27 VILLEFAGNAN SALLES DE V.
13,7 2,8		D27 AUNAC SALLES DE VILLEFAGNAN
10,9 0,7		N10

Distance cumulée partielle	Note	Description
33,0 1,5		
31,5 1,4		COULONGES
30,1 2,2	D88 	D88 COULONGES XAMBES
27,9 0,8		D69 AMBERAC
27,1 0,3		D32 AMBERAC COULONGES XAMBES
26,8 2,3		
24,5 0,3	D32 	D32 VILLOGNON
24,2 1,0		D739 FOUQUEURE AIGRE TUSSON

Distance cumulée partielle	Note	Description
7,5 0,2		D88 / D69 MARCILLAC-LIe 272
7,3 2,9		D204 MARCILLAC-LIe 271
4,4 1,8		D69 AMBERAC 270
2,6 0,3		POINT STOP 269
2,3 2,0		ARRIVEE ES 268
0,3 0,3		DEPART ES "Xambes" 267
35,4 0,8		CH ENTREE ES "Xambes" 266
34,6 1,6		265

Distance cumulée partielle	Note	Description
19,2 1,5		280
17,7 1,8		279
15,9 0,7		QUITTER LA D120 278
15,2 0,1		D120 D120 ST CYBARDEAUX 277
15,1 2,4		LAVOIR RUE DU BON TEMPS 276
12,7 1,1		D69 D69 GOURVILLE 275
11,6 0,7		D19 D19 GENAC GOURVILLE 274
10,9 3,4		D737 D737 AIGRE 273

Distance cumulée partielle	Note	Description
25,7 0,1	ARRIVEE 	D736 SIGOGNE JARNAC 288
25,6 0,1		287
25,5 0,1		TOUTES DIRECTIONS 286
25,4 0,1		TOUTES DIRECTIONS 285
25,3 1,6		MATHA ST JEAN D'Y. 284
23,7 0,7		283
23,0 1,4		282
21,6 2,4		D118 ROUILLAC 281

Distance cumulée partielle	Note	Description
25,9 0,2	FIN ARRIVEE 	289